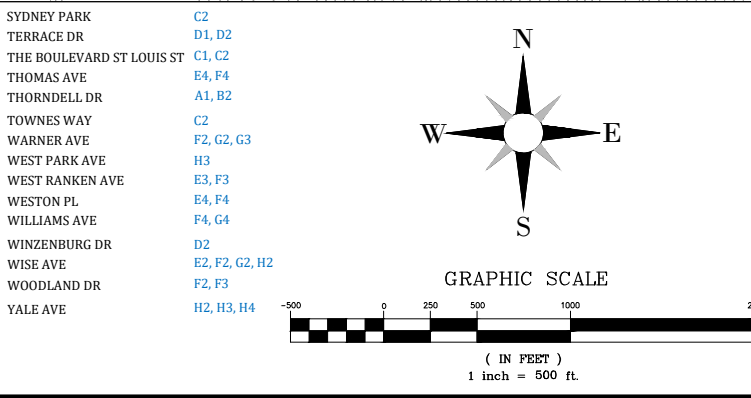




LEGEND	
	CITY LIMITS
	RAILROADS
	INTERSTATE HIGHWAYS
	METROLINK STATIONS
	COUNCIL DISTRICT 1
	COUNCIL DISTRICT 2
	COUNCIL DISTRICT 3
	COUNCIL DISTRICT 4
	COUNCIL MEMBER
	SCHOOL DISTRICT BOUNDARIES

ANTLER DR	C2	BROOKLINE TER	F2	E LINDEN AVE	C2, D1, D2	HAWTHORNE PL	G3	LOVELLA AVE	F3	RANKIN DR	G3	SYDNEY PARK	C2
ARCH TER	E2, F2	BRUNO AVE	E4, F4, G4	EDWARD TER	F2	HIWATHA AVE	F4, G4	MABEL AVE	G2	RED BUD AVE	C2	TERRACE DR	D1, D2
ARLINGTON DR	F3	BRYAN AVE	C2, D2	EL MORO AVE	H3	HICKS AVE	D3, E3	MCCREADY AVE	F4	RICHMOND CHASE DR	C2	THE BOULEVARD ST LOUIS ST	C1, C2
ARTHUR AVE	F2	BUCK AVE	C2, D2	ELINOR AVE	D3, E3	HIGHLAND TER	G2, G3	MCCUTCHEON AVE	B1	RIDGETOP DR	A1, B1	THOMAS AVE	E4, F4
BANNECKER AVE	E3	CENTER DR	E2	ETHEL AVE	F2, G2	HILLSIDE DR	E1, E2	MCCUTCHEON RD	B2	RUPERT AVE	F4, G4	THORNDALL DR	A1, B2
BARGER PL	F3	CENTRAL PARK DR	C2	EVERETT AVE	C2, D2	HOOVER AVE	F2, G2, H2	MCKNIGHT ORCHARD LN	A1	SARANAC DR	A2	TOWNES WAY	C2
BELLEVUE AVE	G3, G4, H2, H3, H4	CHAFFORD WOODS ST	A1	FAIR OAKS CRESCENT CT	A2	HORNER AVE	H3	MCKNIGHT RD	A1, A2	SCARSDALE LN	A1	WARNER AVE	F2, G2, G3
BENNETT AVE	E2	CLAYTON RD	A1, B1, C1, D1, E1	FRANCIS PL	C1, C2	HUNTER AVE	G3	MCKNIGHT WOODS ST	A2, B2	SEDGWICK PLACE	A1	WEST PARK AVE	H3
BERKLEY AVE	E4	COUNCIL PL	F1, F2, G2, H2	GALLERIA PKWY	C1, C2	JONES AVE	E4	MITCHELL AVE	H4	SILVERTON PL	G3	WEST RANKEN AVE	E3, F3
BERKSHIRE DR	B1, B2	CLAYTONIA TER	F2, F3	GISLER AVE	E2, F2, F3	KURT AVE	C2, D2	MONMOUTH DR	A2	SNOWDEN AVE	E3, F3	WESTON PL	E4, F4
BEULAH PL	G4	COLLINS AVE	F3	GLADES AVE	G4, H4	LA VETA AVE	G4	MOORLANDS DR	F2, F3	SOUTH DR	E2	WILLIAMS AVE	F4, G4
BIG BEND BLVD	F3, F4, G2, G3, G4	COMMODORE DR	F2, G2	GOFF AVE	G4	LACLEDE STATION RD	E2, E3, E4	MURPHY AVE	G2, G3	ST ALBANS AVE	E3, F3	WINZENBURG DR	D2
BLENDON PL	H2	COUNCIL PL	F3	GRAY AVE	F4	LAKE FOREST DR	D1, D2, D3	NASHVILLE AVE	H3	STONEBRIDGE DR	A2	WISE AVE	E2, F2, G2, H2
BOLAND PL	E2, E3, F1, F2	DALE AVE	D3, E3, F3, G3, H3	GREEN RIDGE DR	A2, B2	LAVINGTON DR	E3	OAKLAND AVE	G2, H2	SUNSET AVE	G2, G3	WOODLAND DR	F2, F3
BONETA AVE	G4	DARST CT	C2	HAMPTON PARK DR	D1, E1, E2	LAYMONT CT	A2	PARK DR	E1	SUNSET PL	G3	YALE AVE	H2, H3, H4
BRAMLEY LN	A1	DEL NORTE AVE	G3, G4	HANLEY DOWNS ST	D2	LEYTON TER	F1	PLATEAU AVE	H4	SURREY HILLS DR	E2, F1, F2		
BREDELL AVE	F3, F4	DELTA AVE	H3	HANLEY RD	D1, D2, D3	LILE AVE	A1	PRINCETON PL	G4	SUTTON BLVD	G4		
BRENTWOOD BLVD	C1, C2	DOUGLAS AVE	E3	HAVERFORD TERRACE LN	A1	LINDBERGH DR	F3, F4, G3	RALPH TER	F2	SUTTON AVE	F4, G4		



**CITY COUNCIL DISTRICT & SCHOOL DISTRICT MAP**

City of RICHMOND HEIGHTS  
PROGRESS WITH TRADITION

TWM  
ENGINEERING & GEOSPATIAL SERVICES